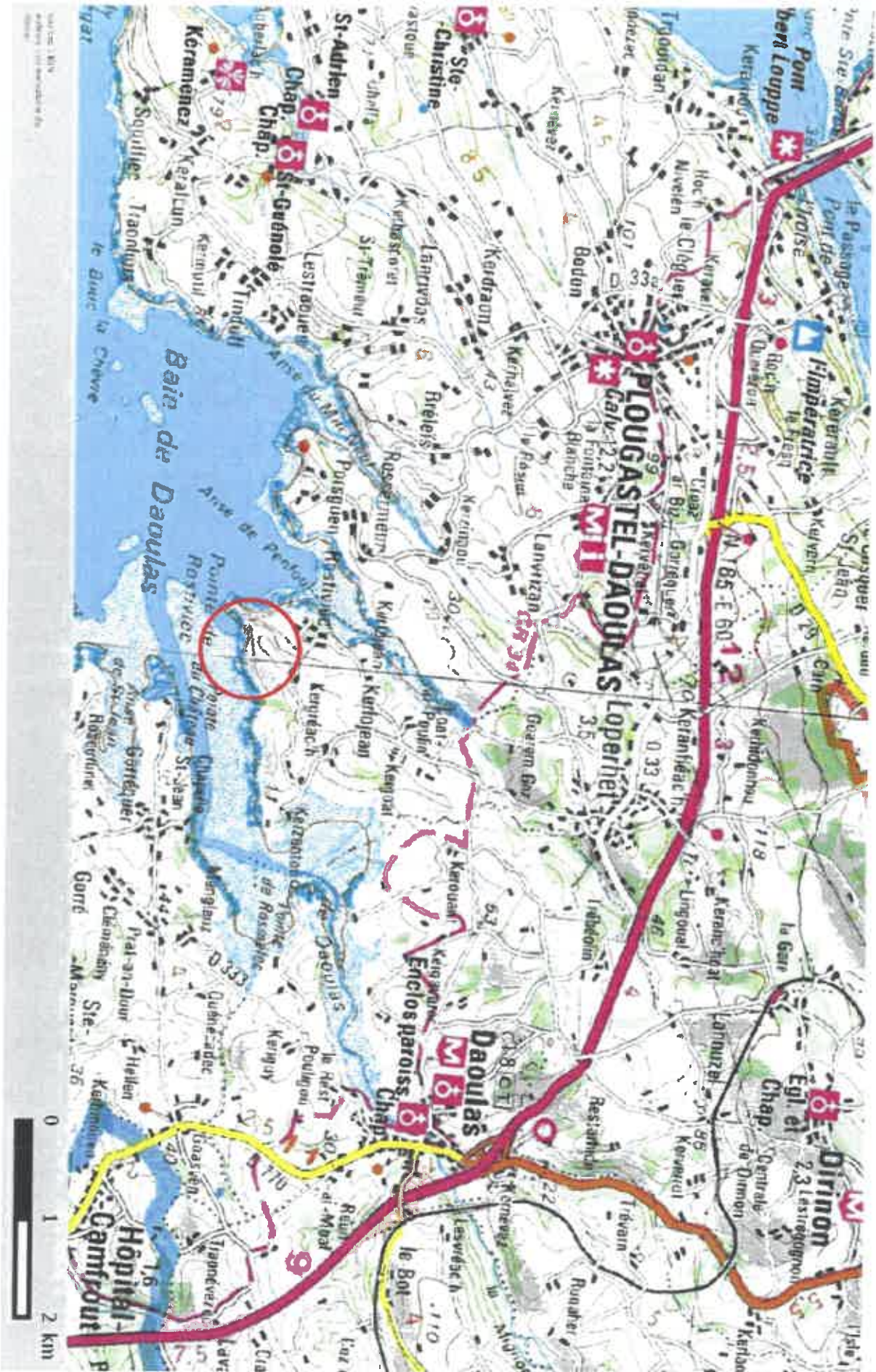



PD 1 : Plans de situation



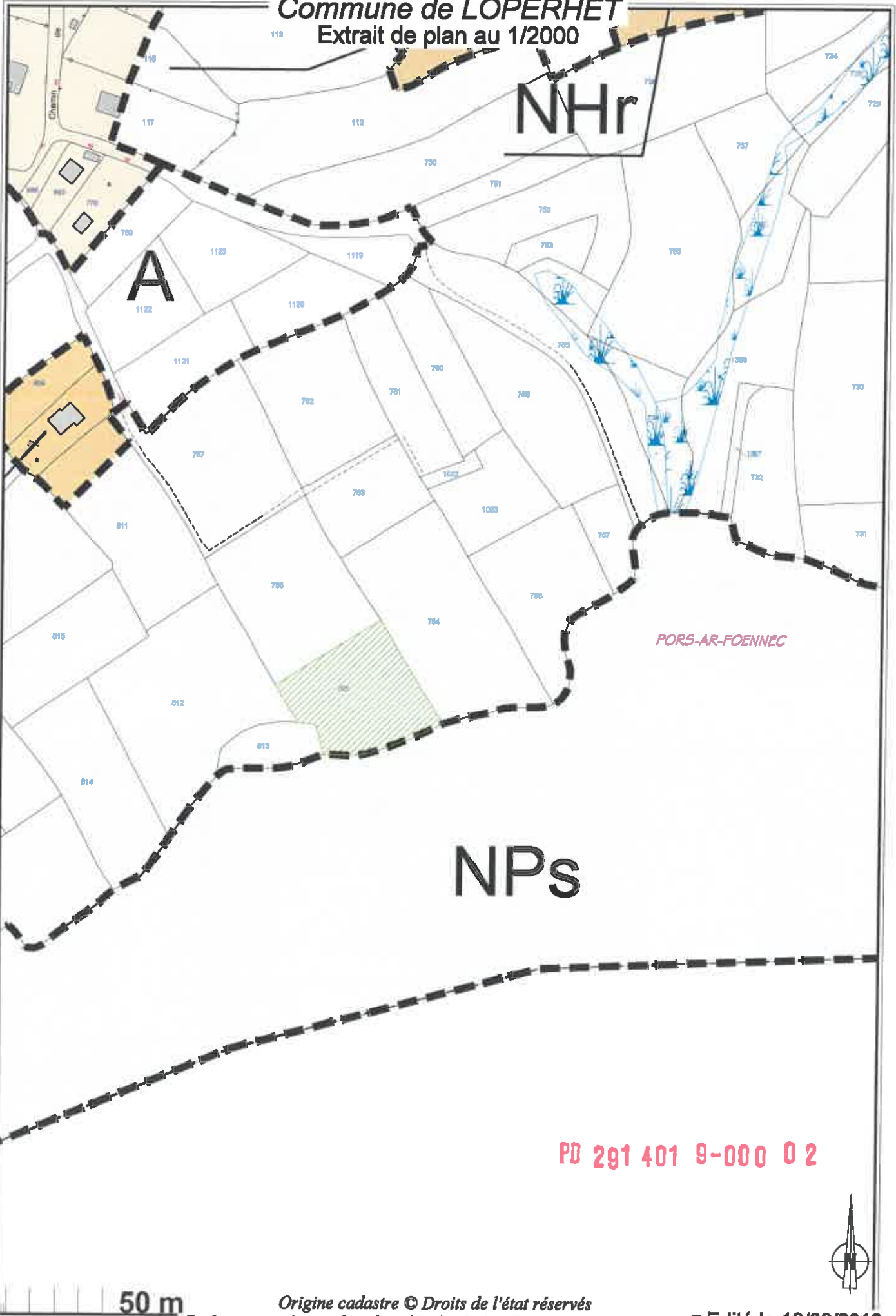






PD 2 : Plan masse

Commune de LOPERHET  
Extrait de plan au 1/2000



NHr

A

NPs

PORS-AR-FOENNEC

PD 291 401 9-000 0 2

50 m





**PD 3 : planches photographiques**









